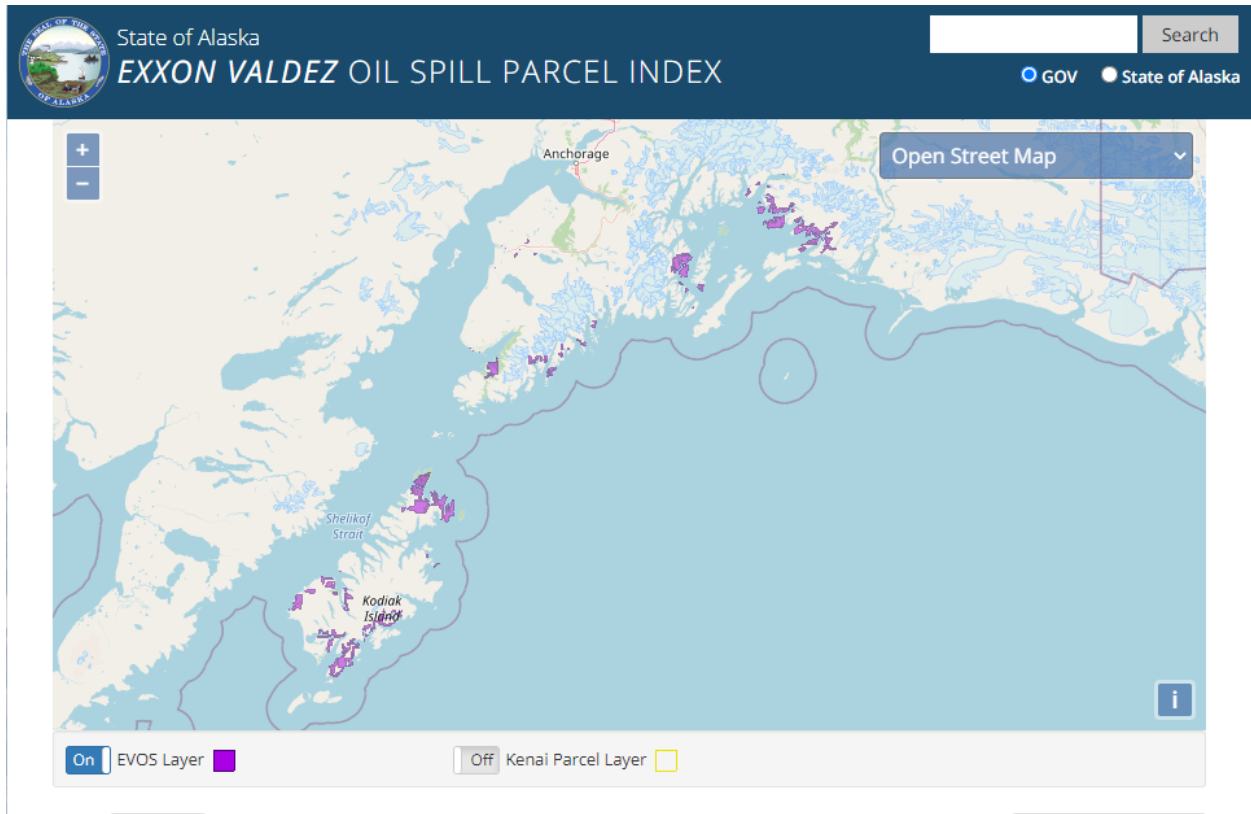


EVOS Parcel Index

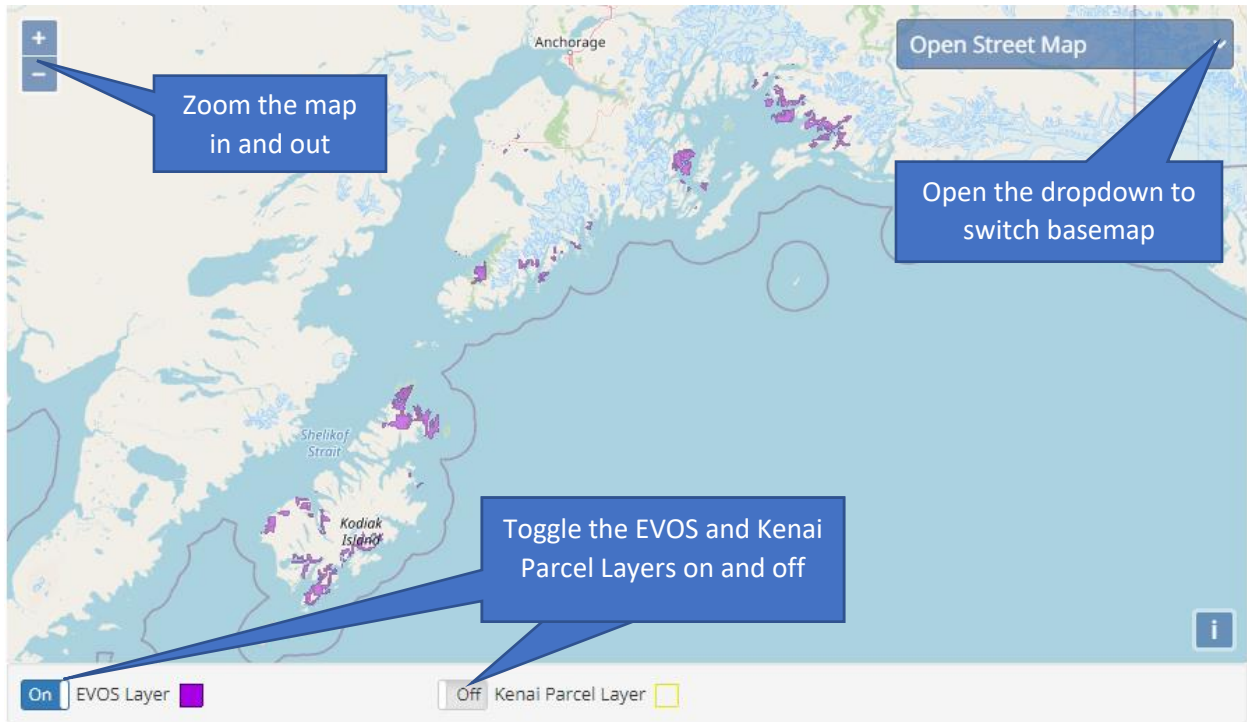
User Guide



<http://dnr.alaska.gov/evos>

September 30, 2020

Using the Map Interface



Viewing and Searching the Tabular Data

Show entries

Search:

Sort the table contents alphabetically by each column

Type a search term into the search box to narrow the table entries

CASE ID	EVOS ID	PROJECT NAME	REGION	TOTAL ACREAGE	DETAILS
---------	---------	--------------	--------	---------------	---------

Click the link to go to LAS to read the DNR case file information.

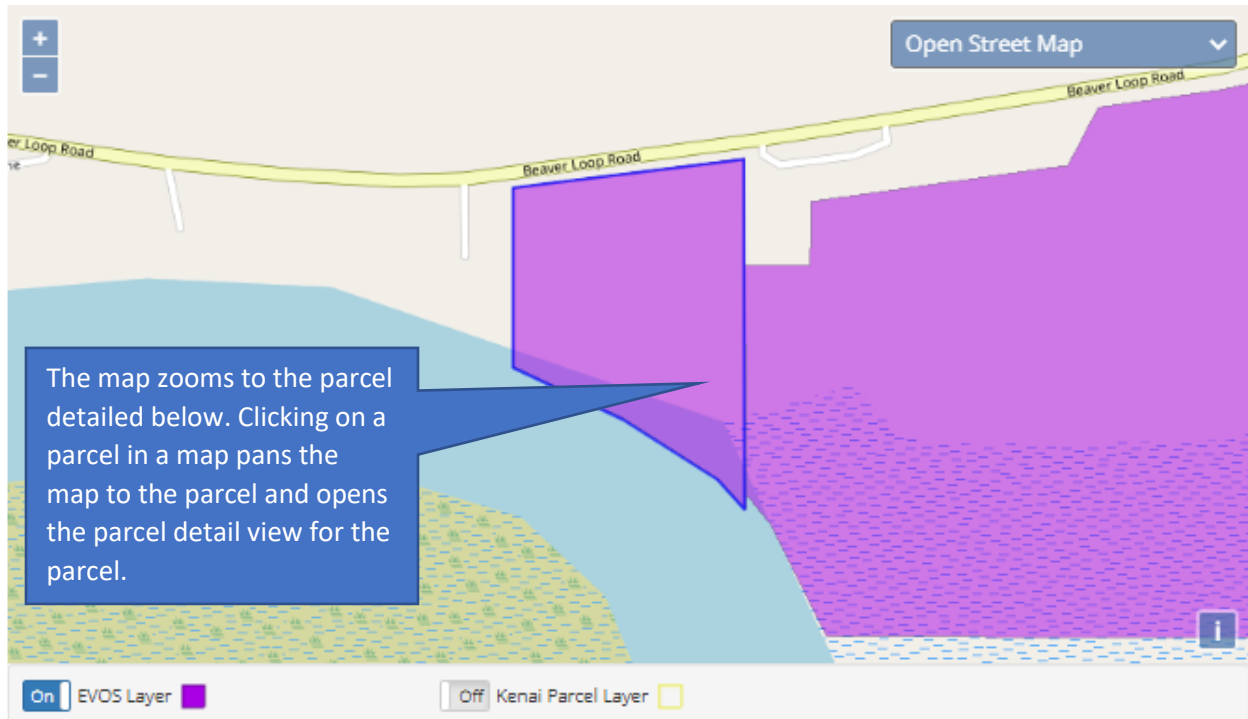
Click View to zoom the map to the parcel.

N/A			Kodiak	1274	View
N/A			Kenai		View
LSH 394	KAP 102	Johnson, Uyak Bay	Kodiak	54.98	View
LSH 395	KAP 103	Kahutak	Kodiak	39.98	View
LSH 396	KAP 115	Johnson, Uyak Bay	Kodiak	65	View
LSH 397	KAP 131	Matfay	Kodiak	40	View
LSH 398	KAP 99	Lucy Shugak	Kodiak	159.97	View

Showing 1 to 10 of 221 entries

Previous [1](#) [2](#) [3](#) [4](#) [5](#) ... [23](#) Next

The Parcel Detail View



EVOS Parcel Detail

Case ID	OSL 1631	Click the Case ID link to go to LAS and read the State case information.
EVOS ID	KEN 4011	
Project Name	Lofstedt Estate	
Region	Kenai	
Acreage	10.04	
Acquisition Date	04/29/2019	
State Interest	Surface Title	
Federal Interest	Conservation Easement (BLM)	
Other Interest		
Comments		
Benefits Report	Download	Click Download to view and download the Benefits report and/or photos
Photos		